





Onterra LLC
 Lake Management Planning
 815 Prosper Road
 De Pere, WI 54115
 920.338.8860
 www.onterra-eco.com

Sources:
 Roads, Hydro, Monitoring Stations: WDNR
 Bathymetry: Onterra, 2015
 Map Date: October 2, 2017
 Filename: Map9_Buffalo_HarvestLanes_Update2017.mxd



Project Location in Wisconsin

-  50' Wide Main Channel Lane (~212 acres)
-  30' Wide Lateral Lane (~25 acres)
-  Public Carry-In Access
-  Public Boat Ramp

Map 9
 Buffalo Lake
 Marquette County, Wisconsin
**Aquatic Plant Mechanical
 Harvesting Areas**